

VICTOR G. CARRILLO, CHAIRMAN
MICHAEL L. WILLIAMS, COMMISSIONER
ELIZABETH A. JONES, COMMISSIONER

RICHARD A. VARELA
DIRECTOR, OIL AND GAS DIVISION
JOHN JAMES TINTEA P.G.
ASSISTANT DIRECTOR, SITE REMEDIATION


OIL AND GAS DIVISION

VOLUNTARY CLEANUP PROGRAM FINAL CERTIFICATE OF COMPLETION

As provided for Chapter 91, Subchapter 0, Texas Natural Resource Code.

I, JOHN JAMES TINTEA, ASSISTANT DIRECTOR OF THE SITE REMEDIATION SECTION, OIL AND GAS DIVISION, RAILROAD COMMISSION OF TEXAS, CERTIFY UNDER CHAPTER 91, SUBCHAPTER 0, TEXAS NATURAL RESOURCE CODE, THAT NECESSARY RESPONSE ACTIONS HAVE BEEN COMPLETED FOR VOLUNTARY CLEANUP PROGRAM SITE VCP NO.10-30007 AS OF 3 OCTOBER 2005 FOR THE TRACT(S) OF LAND DESCRIBED IN EXHIBIT "A", BASED ON THE AFFIDAVIT OF COMPLETION OF RESPONSE ACTION, EXHIBIT "B" AND WHICH ARE FURTHER DESCRIBED IN THE APPROVED FINAL REPORT FOR THE SITE. THE APPLICANT WAS NOT A RESPONSIBLE PARTY UNDER SECTION 91.113. ON THE DATE OF ISSUANCE OF THIS CERTIFICATE THE APPLICANT IS QUALIFIED TO OBTAIN THE PROTECTION FROM LIABILITY PROVIDED BY CHAPTER 91, SUBCHAPTER 0, TEXAS NATURAL RESOURCE CODE.

EXECUTED this 3rd Day of October 2005.



John James Tintera P.G., Assistant Director
Site Remediation Section

STATE OF Texas

COUNTY OF Travis

BEFORE ME, personally appeared John James Tintera, Assistant Director, Site Remediation Section, of the Railroad Commission of Texas, known to me to be the person and agent of said commission whose name is subscribed to the foregoing instrument, and he acknowledged to me that he executed the same for the purposes and in the capacity therein expressed.

GIVEN UNDER MY HAND AND SEAL OF OFFICE, *this the 3rd Day of October 2005.*



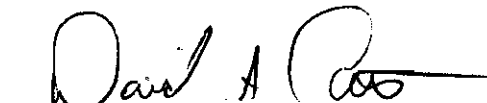
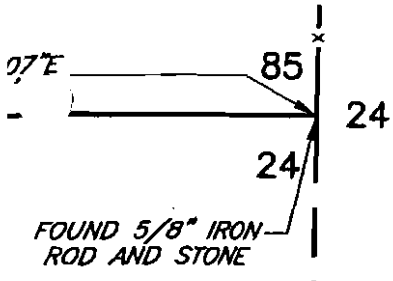

Notary Public in and for the State of Texas

EXHIBIT "A"
RAILROAD COMMISSION OF TEXAS
VOLUNTARY CLEANUP PROGRAM
LEGAL DESCRIPTION OF THE Pioneer Compressor Station #1
VCP No. 10-30007



BLOCK PMC
E.L. & R.R. SURVEY

DESCRIPTION

All that certain tract or parcel of land in Section 24, Block 018, Potter County, Texas, being more particularly described as follows:
 BEGINNING at a 5/8" Iron Rod with cap set for the Northeast corner of this tract or parcel, from whence a 5/8" Iron Rod and Stone found for the Northeast corner of said Section 24 bears N 00°00'00"E a distance of 1572.47 feet and S 89°53'07"E a distance of 81.51 feet;
 THENCE S 00°10'32"W a distance of 97.33 feet to a 5/8" Iron Rod with cap set for the Southeast corner of this tract or parcel;
 THENCE S 86°54'03"W a distance of 149.74 feet to a 5/8" Iron Rod with cap set for the Southwest corner of this tract or parcel;
 THENCE N 00°51'08"W a distance of 104.47 feet to a 5/8" Iron Rod with cap set for the Northwest corner of this tract or parcel;
 THENCE N 89°38'13"E a distance of 151.38 feet to the POINT OF BEGINNING, and containing 0.35 Acres, more or less.

CERTIFICATE

I, V. Lynn Bezner, do hereby certify that the above plat and description are true and correct as determined by a survey made on the ground under my supervision.

V. Lynn Bezner 7-18-03

V. Lynn Bezner
 Registered Professional
 Land Surveyor No. 2057



BASED ON
 REVISION
 NORTH
 LATE SYSTEM
 TIME ZONE

			Eco-Logical Environmental Serv., Inc.		SCALE: 1" = 30'
REVISION	DATE	BY			DATE: 7-11-03
DRAWN BY: B.ALLEN			SURVEYING AND MAPPING BY		JOB NO.: 88828
			TOPOGRAPHIC LAND SURVEYORS		DRAWING NUMBER:
					(MISC SURV) 88828

EXHIBIT "B"
RAILROAD COMMISSION OF TEXAS
VOLUNTARY CLEANUP PROGRAM
AFFIDAVIT OF COMPLETION OF RESPONSE ACTION

I, Mr. Michael Jacobs, representing Pioneer Natural Resources U.S.A, Inc. has completed response actions pursuant to Chapter 91, Subchapter O, Texas Natural Resource Code, at the tract of land described in Exhibit "A" to this certificate that pertains to (Site), VCP No. 10-30007 located in Potter County, Texas. The Site was owned by Pioneer Natural Resources, Inc. at the time the application to participate in the Voluntary Cleanup Program was filed. The Applicant has submitted and received approval from the Railroad Commission of Texas Voluntary Cleanup Program on all plans and reports required by the Voluntary Cleanup Agreement. The plans and reports were prepared using a prudent degree of inquiry of the Site consistent with accepted industry standards to identify all contaminants, waste and contaminated media of regulatory concern. The response actions for the site have achieved response action levels acceptable for unrestricted residential use with no reliance on institutional or physical controls as determined by the standards of the RRC. The response actions eliminate substantial present or future risk to public health and safety and to the environment from releases and threatened releases of contaminants at or from the Site. The Applicant has not acquired this certificate of completion by fraud, misrepresentation, or knowing failure to disclose material information. Further information concerning the response actions at this Site may be found in the final report at the central office of the RRC under VCP No. 10-30007.

The preceding is true and correct to the best of my knowledge and belief

Applicant

By: Michael Jacobs


Print Name:

STATE OF Texas
COUNTY OF Travis

BEFORE ME, personally appeared

Michael Jacobs, known to me to be the person and agent of said commission whose name is subscribed to the foregoing instrument, and he acknowledged to me that he executed the same for the purposes and in the capacity therein expressed.

GIVEN UNDER MY HAND AND SEAL OF OFFICE, this 22nd Day of September 2005.



David Cornett
Notary Public in and for the State of Texas