



RAILROAD COMMISSION OF TEXAS

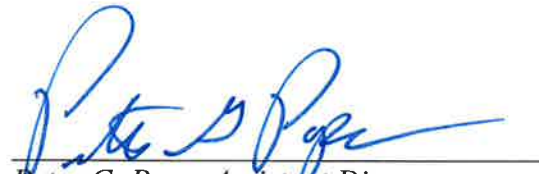
OIL AND GAS DIVISION

VOLUNTARY CLEANUP PROGRAM FINAL CERTIFICATE OF COMPLETION NOT RELYING ON CONTROLS

As provided for Chapter 91, Subchapter 0, Texas Natural Resource Code.

I, PETER G. POPE, ASSISTANT DIRECTOR OF THE SITE REMEDIATION SECTION, OIL AND GAS DIVISION, RAILROAD COMMISSION OF TEXAS, CERTIFY UNDER CHAPTER 91, SUBCHAPTER 0, TEXAS NATURAL RESOURCE CODE, THAT NECESSARY RESPONSE ACTIONS HAVE BEEN COMPLETED FOR VOLUNTARY CLEANUP PROGRAM SITE VCP NO. 03-14013 FOR THE TRACT OF LAND DESCRIBED IN EXHIBIT "A", BASED ON THE AFFIDAVIT OF COMPLETION OF RESPONSE ACTION, EXHIBIT "B" AND WHICH ARE FURTHER DESCRIBED IN THE APPROVED FINAL REPORT FOR THE SITE. THE APPLICANT WAS NOT A RESPONSIBLE PARTY UNDER SECTION 91.113. ON THE DATE OF ISSUANCE OF THIS CERTIFICATE THE APPLICANT IS QUALIFIED TO OBTAIN THE PROTECTION FROM LIABILITY PROVIDED BY CHAPTER 91, SUBCHAPTER 0, TEXAS NATURAL RESOURCE CODE.

EXECUTED this 23 Day of May 2014.

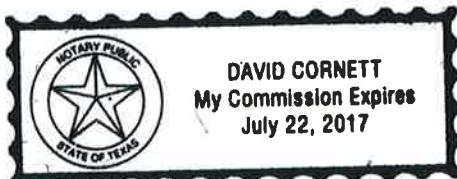

Peter G. Pope, Assistant Director
Site Remediation Section

STATE OF Texas

COUNTY OF Travis

BEFORE ME, personally appeared Peter G. Pope, Assistant Director, Site Remediation Section, of the Railroad Commission of Texas, known to me to be the person and agent of said commission whose name is subscribed to the foregoing instrument, and he acknowledged to me that he executed the same for the purposes and in the capacity therein expressed.

GIVEN UNDER MY HAND AND SEAL OF OFFICE, this 23 Day of May 2014.





Notary Public in and for the State of Texas

EXHIBIT "A"
RAILROAD COMMISSION OF TEXAS
VOLUNTARY CLEANUP PROGRAM
LEGAL DESCRIPTION 3.5869-ACRE TRACT
HARRIS COUNTY, TEXAS
VCP No. 03-14013

County: Harris
Project: Gleannloch Farms - Thomas 3.5869 acre Boundary Survey
C.I. No.: 1260-14 (Boundary prepared)
Job Number: 2013-167-001

DESCRIPTION OF 3.5869 ACRES

Being a 3.5869 acre tract of land located in the Ezekiel Ballard Survey, Abstract No. 29, Harris County, Texas; said 3.5869 acre tract being all of Restricted Reserve "A" of Gleannloch Farms Sec. 11 as recorded in Film Code No. 521065 of the Map Records of Harris County, Texas.



Joseph B. May
5-21-2014



8" = 1 FOOT
 UNLESS OTHERWISE NOTED
 UNLESS OTHERWISE NOTED
 UNLESS OTHERWISE NOTED

- LEGEND**
- IRON PIPE FENCE
 - CHAIN LINK FENCE
 - STAINLESS STEEL FENCE
 - STAINLESS STEEL FENCE
 - WATER METER
 - WATER METER
 - TELEPHONE BOY
 - SIGN
 - LIGHT POLE
 - ELECTRICAL BOX
 - POWER POLE
 - PEDESTAL SIGNAGE
 - SIDE WALKWAY
 - SIDE WALKWAY
 - WATER VALVE

EZEKIEL BALLARD SURVEY
 A 158

GLENNLOCH FARMS
 FILM CODE NO. 521065
 M.P.H.C.

3.5869 ACRES
 GLENNLOCH FARMS
 FILM CODE NO. 521065
 M.P.H.C.

3.5869 ACRES
 GLENNLOCH FARMS
 FILM CODE NO. 521065
 M.P.H.C.

CHAMPION FOREST DRIVE

VICINITY MAP
 No. T-15



GENERAL NOTES:

1. THIS SURVEY WAS PREPARED WITHOUT THE BENEFIT OF A CURRENT TITLE REPORT.
2. ACCORDING TO THE RECORDS OF THE COUNTY CLERK, HARRIS COUNTY, TEXAS, THE SURVEY WAS MADE BY JOHN W. BALLARD, SURVEYOR, IN 1958. THE SURVEY WAS RECORDED IN FILM CODE NO. 521065.
3. THE SURVEY WAS MADE BY JOHN W. BALLARD, SURVEYOR, IN 1958. THE SURVEY WAS RECORDED IN FILM CODE NO. 521065.
4. THE SURVEY WAS MADE BY JOHN W. BALLARD, SURVEYOR, IN 1958. THE SURVEY WAS RECORDED IN FILM CODE NO. 521065.
5. THE SURVEY WAS MADE BY JOHN W. BALLARD, SURVEYOR, IN 1958. THE SURVEY WAS RECORDED IN FILM CODE NO. 521065.
6. THE SURVEY WAS MADE BY JOHN W. BALLARD, SURVEYOR, IN 1958. THE SURVEY WAS RECORDED IN FILM CODE NO. 521065.

LAND TITLE SURVEY
 OF
 3.5869 ACRES

BEING ALL OF RESTRICTED RESERVE "A"
 OF THE EZEKIEL BALLARD SURVEY, ABSTRACT NO. 158,
 OF THE MAP RECORDS OF HARRIS COUNTY

LOCATED IN THE
 EZEKIEL BALLARD SURVEY, ABSTRACT NO. 158,
 HARRIS COUNTY, TEXAS

JULY 17, 2013 JOB NO. # 2013-161-001

ENGINEER-SURVEYOR

Engineering and Surveying
 9990 Richmond Avenue, Suite 450
 Houston, Texas 77042
 (713) 783-3786 (713) 783-3880 Fax



JOHN W. BALLARD, SURVEYOR
 LICENSE NO. 12345
 7-17-2013
 HARRIS COUNTY, TEXAS

EXHIBIT "B"
RAILROAD COMMISSION OF TEXAS
VOLUNTARY CLEANUP PROGRAM
AFFIDAVIT OF COMPLETION OF RESPONSE ACTION

I, Stephen Thomas, representing Auxano Ventures LLC have completed response actions necessary, pursuant to Chapter 91, Subchapter O, Texas Natural Resource Code, at the 3.5869 acre tract of land described in Exhibit "A" (Site) of this certificate pertaining to Voluntary Cleanup Program (VCP) No. 03-14013 located in Spring, Harris County, Texas. The Site was owned by Champions Glen, LP at the time the application to participate in the VCP was filed. The applicant has submitted and received approval from the Railroad Commission of Texas (RRC) on all plans and reports required by the VCP. The plans and reports were prepared using a prudent degree of inquiry of the Site, consistent with accepted industry standards to identify all contaminants, waste and contaminated media of regulatory concern. The response actions for the site have achieved response action levels acceptable for unrestricted residential use with no reliance on institutional or physical controls, as determined by RRC standards. Response actions for the Site eliminate substantial present or future risk to public health and safety and to the environment from releases and threatened releases of contaminants at or from the Site. The Applicant has not acquired this certificate of completion by fraud, misrepresentation, or knowing failure to disclose material information. Further information concerning the response actions at this Site may be found at the central office of the RRC under VCP No. 03-14013.

The preceding is true and correct to the best of my knowledge and belief.



Applicant

By: 

Print Name: Stephen Thomas

STATE OF
COUNTY OF

BEFORE ME, personally appeared

Stephen Gray Thomas, known to me to be the person and agent of said commission whose name is subscribed to the foregoing instrument, and he acknowledged to me that he executed the same for the purposes and in the capacity therein expressed.

GIVEN UNDER MY HAND AND SEAL OF OFFICE, this 25 day of May 2014.

Notary Public in and for the State of Texas

